

Proposed Housing Site Layout Plan
 Proposed Residential Candidate Site At
 Land Adjoining Pludds Meadow, Laugarne.
 Scale - 1:500

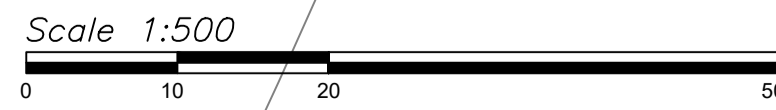


41.1m

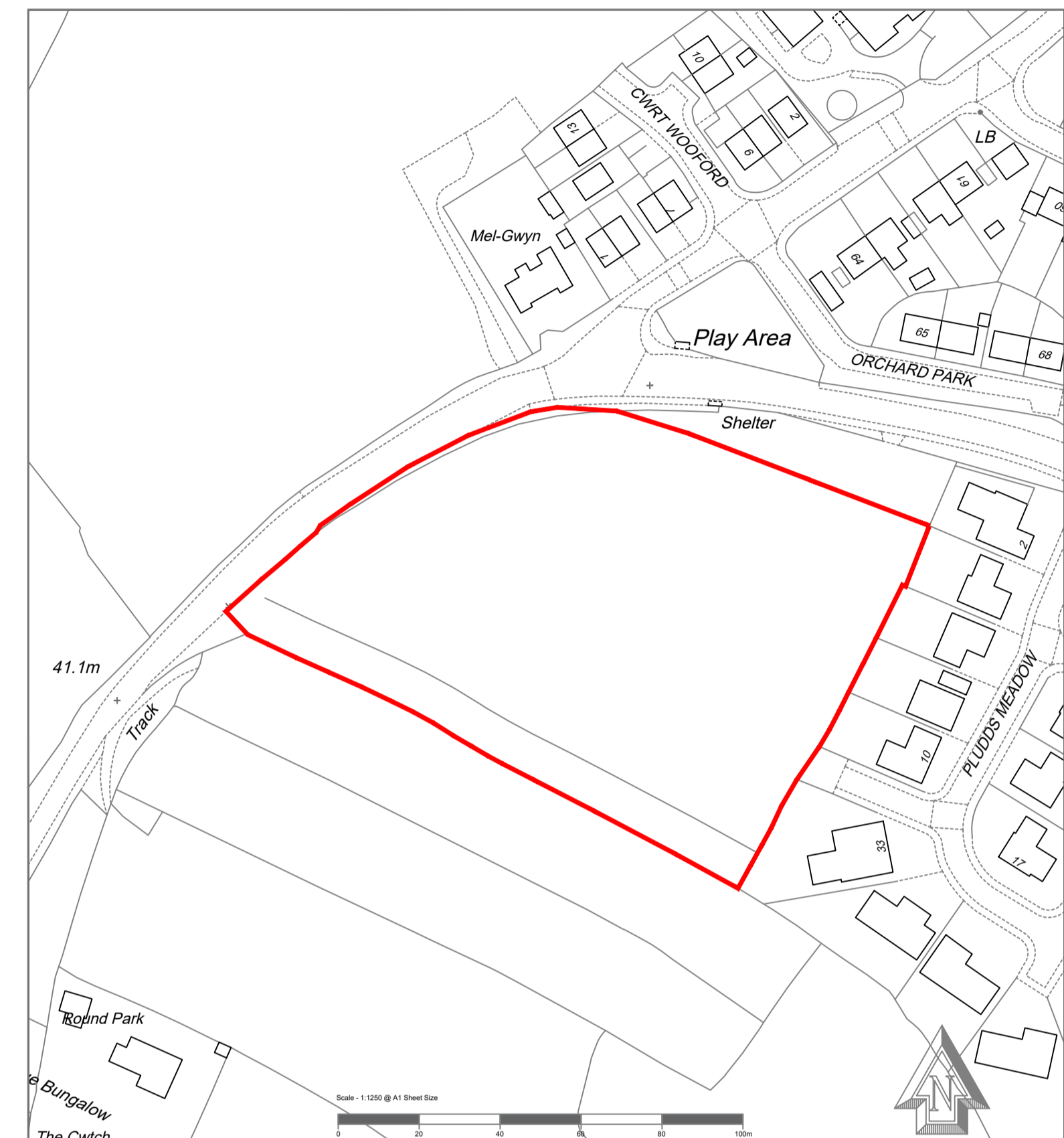
Track

Round Park

The Bungalow
 The Cwtch












Proposed Housing Site Location Plan
 Proposed Residential Candidate Site At
 Land Adjoining Pludds Meadow, Laugarne.
 Scale - 1:1250






Key
 PROPOSED SITE BOUNDARY

KEY TO SITE LAYOUT :

- TRANSLOCATED & NEW HEDGEROWS 
- EXISTING HEDGEROWS 
- EXISTING PERIMETER TREES RETAINED 
- PARKING AREAS 
- HIGHWAY 
- FOOTWAY 
- PROPOSED SITE BOUNDARY 
- PROPOSED SUDS AREAS 
- SHARED PRIVATE DRIVE 

KEY TO HOUSING:

HOUSE TYPE	TOTAL NUMBER
 A-ARMANI 3 Bed Bungalow	4
 B-BOSS 3 Bed Semi Detached-Pair	8
 C-CARTIER 4 Bed Detached	5

EB
 EVANSBANKS
 PLANNING

www.evansbanks.com
 01269 400410
 info@evansbanks.com
 2 Llandeilo Road,
 Cross Hands,
 Carmarthenshire,
 SA14 6NA

Project LDP Site Layout Plan	
Site Proposed Residential Candidate Site At Land Adjoining Pludds Meadow, Laugarne.	
Drawing No GA-01	Revision -
Date 30.03.2023	Scale 1:500 & 1:1250 @ A1