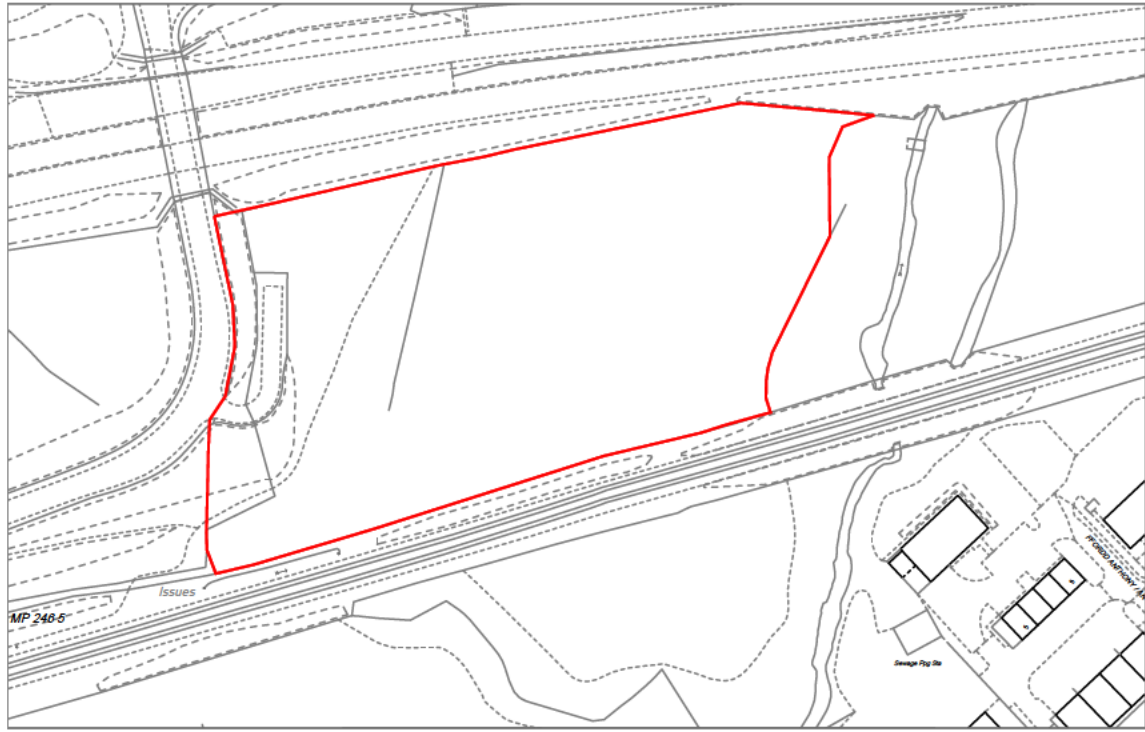













Scale 1:500  
0 10 20 50



Key  
PROPOSED SITE BOUNDARY

KEY TO UNITS:		TOTAL NUMBER
	UNIT A	11
	UNIT B	5

KEY TO SITE LAYOUT :	
EXISTING TREES RETAINED	
PARKING AREAS	
HIGHWAY	
FOOTWAY	
PROPOSED SITE BOUNDARY	
GAS PIPELINE	
C2 FLOOD ZONE	
STREAM	